



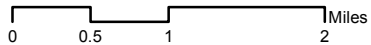


# Truck Routes and Signs

## Truck Route Signs

-  1
-  2 - 3
-  4 - 5
-  6 - 12

-  Freight Traffic Routes
-  Major Arterials
-  Key Secondary Arterials
-  Truck Route (150 meter buffer)



Source: San Francisco Municipal Transportation Agency (2009)

City and County of San Francisco  
Department of Public Health  
Environmental Health Section

Available at [www.thehdm.org](http://www.thehdm.org)

